

















# 2018 Rockwall County Thoroughfare Network

Adopted February 27, 2019

## Functional Classifications

-  Freeway or Toll Road (4-8 Lanes, 300-500' ROW - Includes frontage roads and ramps)
-  Freeway or Toll Road (proposed)
-  Principal Arterial (2-6 Lanes, 100'-120' ROW)
-  Principal Arterial
-  Minor Arterial (2-4 Lanes, 65'-100' ROW)
-  Minor Arterial
-  Collector (2-3 Lanes, 60'-80' ROW)
-  Collector (proposed)
-  Ramps
-  Ramps (proposed)
-  Frontage Road
-  Frontage Road (proposed)
-  Railroad
-  Rockwall County
-  Streams
-  Waterbodies

